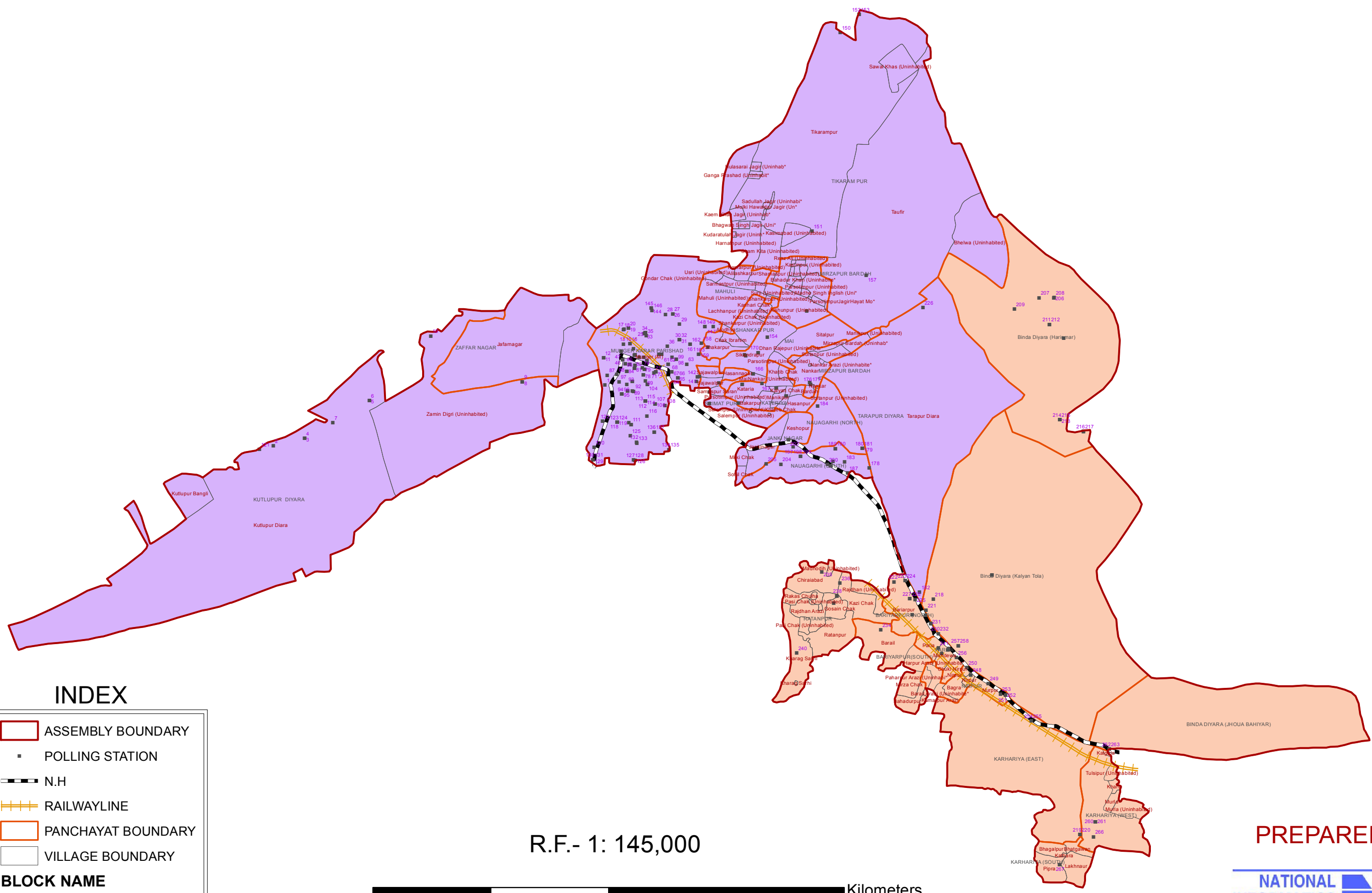
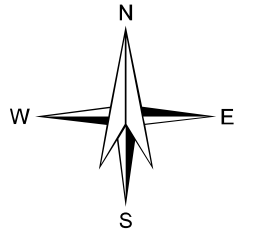










MUNGER (165) ASSEMBLY CONSTITUENCY, DIST MUNGER, BIHAR



INDEX

-  ASSEMBLY BOUNDARY
-  POLLING STATION
-  N.H
-  RAILWAYLINE
-  PANCHAYAT BOUNDARY
-  VILLAGE BOUNDARY
- BLOCK NAME**
-  BARIARPUR
-  MUNGER

R.F.- 1: 145,000



PREPARED BY:-



25°30'0"N

25°20'0"N

86°20'0"E

86°30'0"E

86°40'0"E

86°20'0"E

86°30'0"E

86°40'0"E